

Towamencin Turkey Trot 5K 2024 | Lansdale, PA



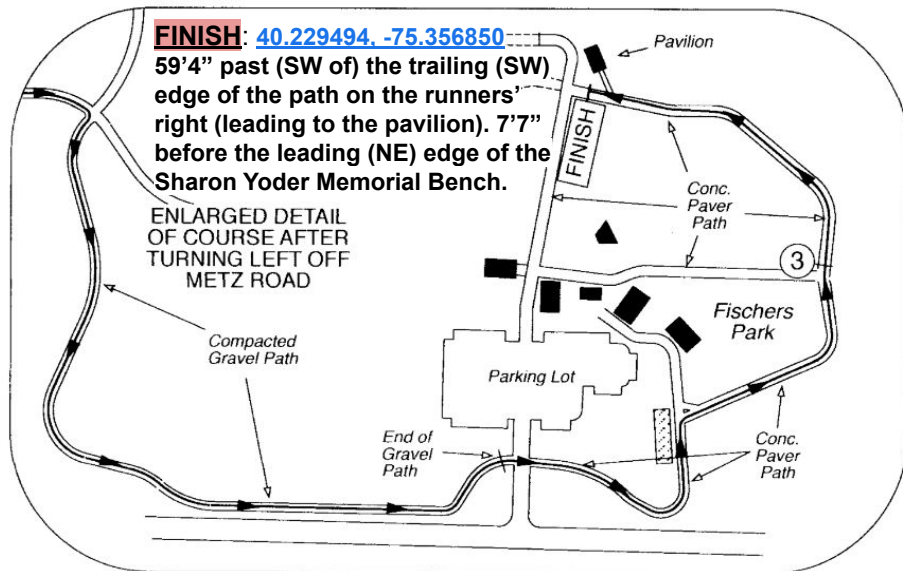
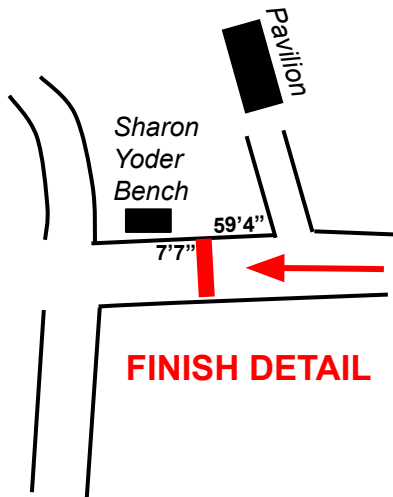
USATF Certificate

PA24004MNS

Effective: 10/06/2024

Through: 12/31/2034

Map and Original Measurement by William Belleville | PA14022WB
Measured for Recertification by Matthew Slocum | 5 October 2024
precisioncoursedesign@gmail.com

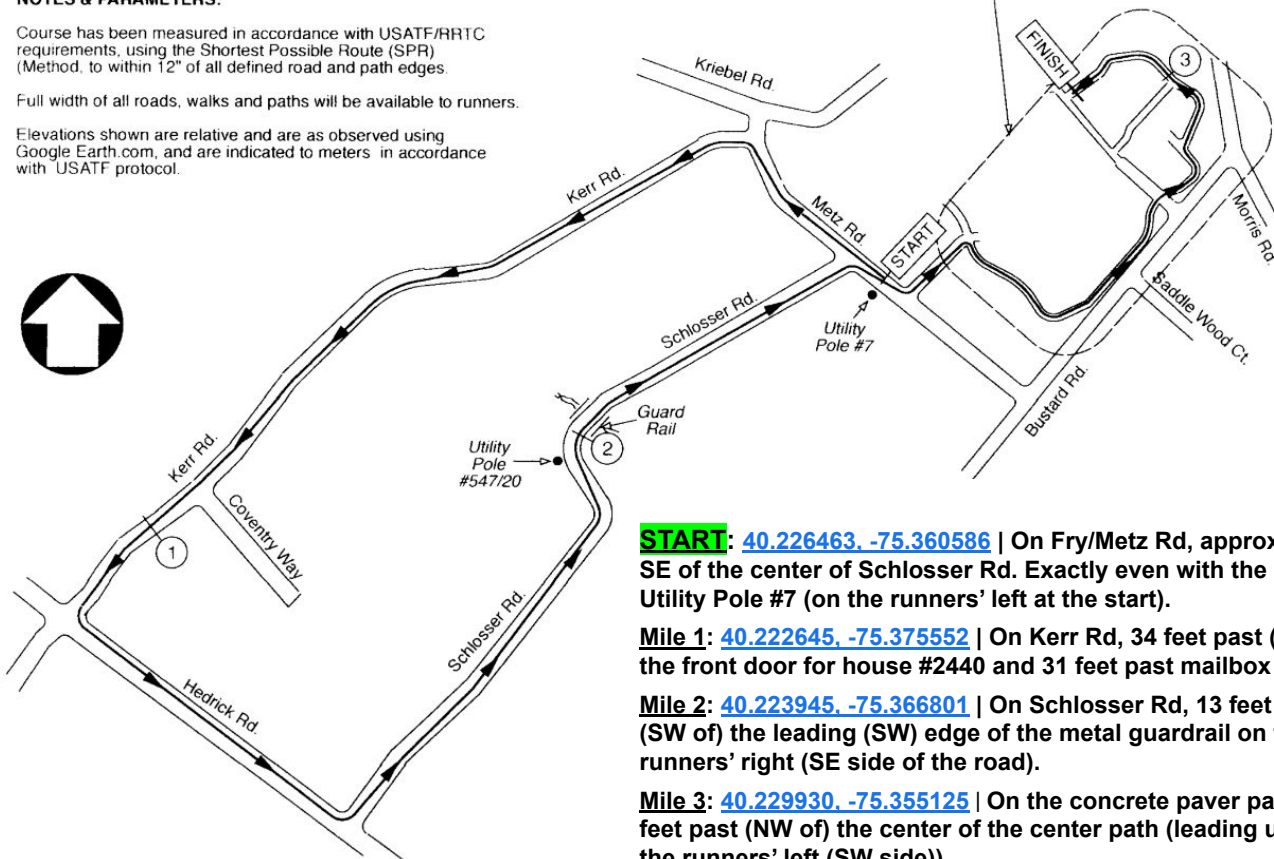


NOTES & PARAMETERS:

Course has been measured in accordance with USATF/RRTC requirements, using the Shortest Possible Route (SPR) (Method, to within 12" of all defined road and path edges).

Full width of all roads, walks and paths will be available to runners.

Elevations shown are relative and are as observed using Google Earth.com, and are indicated to meters in accordance with USATF protocol.



START: [40.226463, -75.360586](#) | On Fry/Metz Rd, approx 255 feet SE of the center of Schlosser Rd. Exactly even with the center of Utility Pole #7 (on the runners' left at the start).

Mile 1: [40.222645, -75.375552](#) | On Kerr Rd, 34 feet past (SW of) the front door for house #2440 and 31 feet past mailbox #2443.

Mile 2: [40.223945, -75.366801](#) | On Schlosser Rd, 13 feet before (SW of) the leading (SW) edge of the metal guardrail on the runners' right (SE side of the road).

Mile 3: [40.229930, -75.355125](#) | On the concrete paver path, 70 feet past (NW of) the center of the center path (leading uphill on the runners' left (SW side)).